



Open Application Development for Open Geospatial Data

labs.planning.nyc.gov



@NYCPlanningLabs



A modern web development team at
the Department of City Planning building
products with NYC's Urban Planners to improve transparency and
decision making.

ENGINEERING



Matt
Senior Developer



Taylor
Developer



Godfrey
Developer

DESIGN



Andy
Designer
/ Director



Kate
Interaction Designer




Rahul
User Experience Designer

PRODUCT



Hannah
Product Manager



Jonathan
Product Manager

Government technology projects...

Take a long time

Cost a lot of money

Often lack good UX

Open Technologies

Use free/cheap & open-source tools

Agile Methodologies

Prototype quickly & iterate

Human-centered Design

Start with design thinking

How we build
is as important as
what we build.

Core Values:


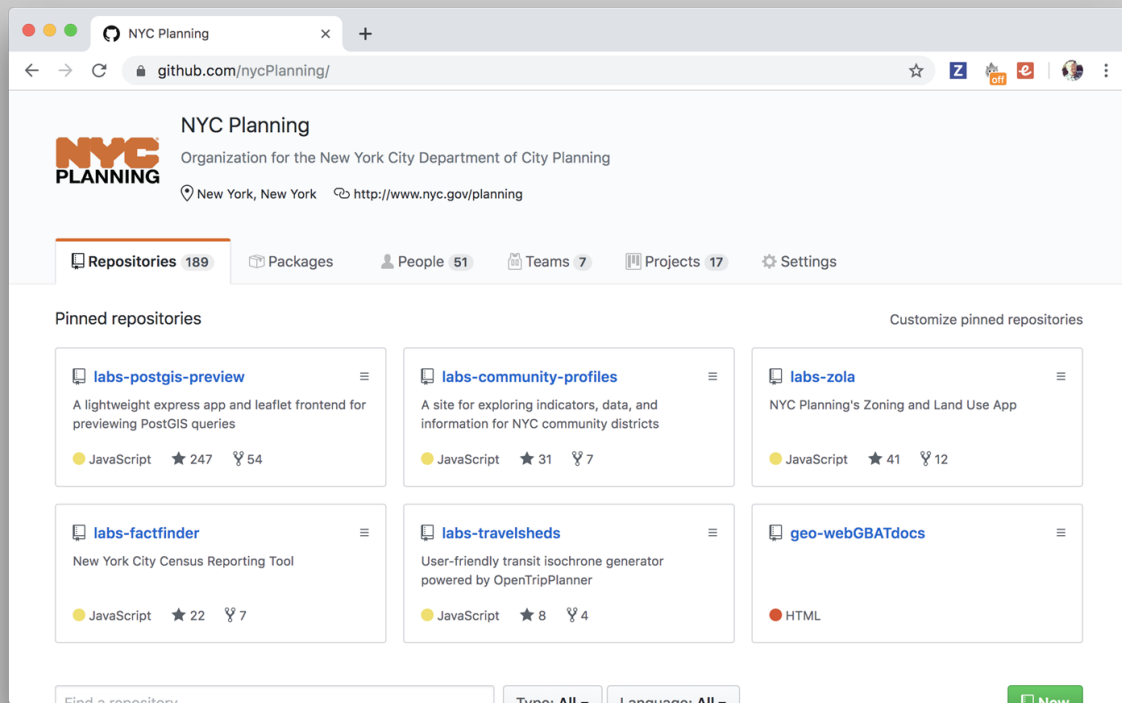
Open by Default

“Build with, not for.”

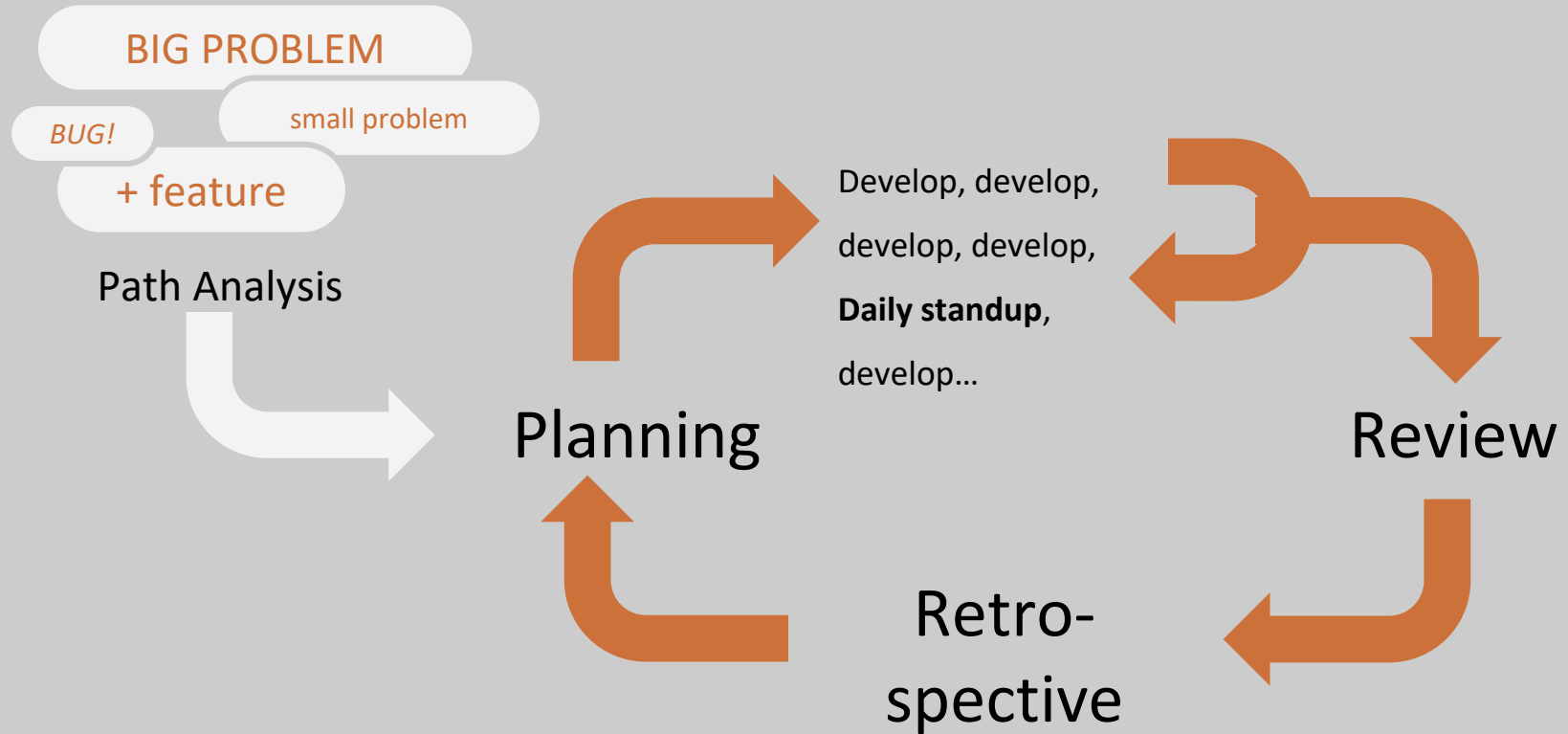
Ship early. Ship often.

Document & Disseminate


Open Technologies



Agile Methodologies



Human-centered Design



As a type of user,
I want some goal
so that some reason.

“Demos, not memos.”

Search...

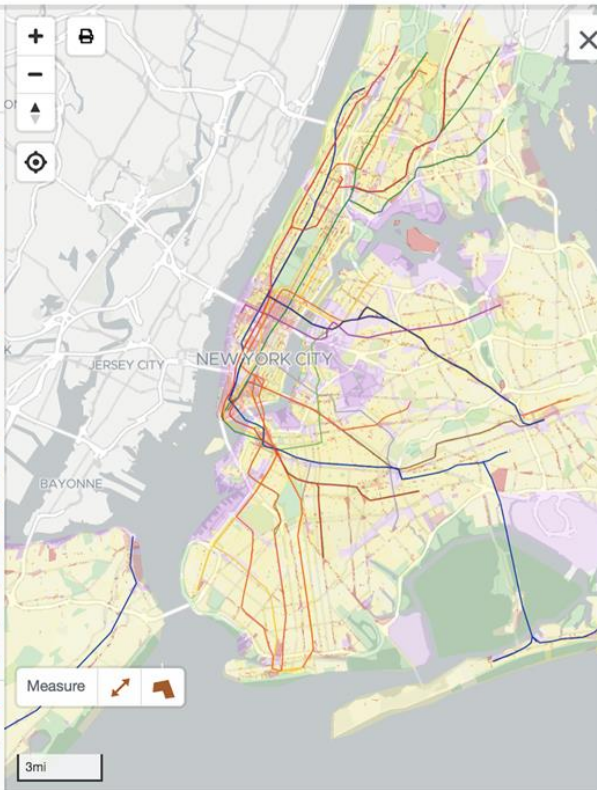
▼ BBL Lookup

Zoning and Land Use 3

- ☒ Tax Lots ☐
 - ☐ Show Land Use Colors
 - ☒ Zoning Districts
 - ☒ Commercial Districts ☐
 - ☒ Manufacturing Districts ☐
 - ☒ Residential Districts ☐
 - ☒ Parks ☐
 - ☒ Battery Park City ☐
 - ☒ Commercial Overlays ☐
 - ☒ C1-1 through C1-5
 - ☒ C2-1 through C2-5
 - ☐ Zoning Map Amendments
 - ☐ Pending Zoning Map Amendments
 - ☐ Special Purpose Districts
 - ☐ Special Purpose Subdistricts

Supporting Zoning Layers

- ☐ Mandatory Inclusionary Housing Areas



Welcome to New York City's zoning & land use map.

ZoLa provides a simple way to research zoning regulations. Find the zoning for your property, discover new proposals for your neighborhood, and learn where City Planning initiatives are happening throughout the City.

Zoning Questions

For general zoning questions, read the [Zoning Help Desk FAQ](#). If your question isn't answered there, call **212-720-3291** during business hours (8:30AM–5:30PM, Monday–Friday, closed on legal holidays). Leave a detailed message with your block and lot information, and a zoning specialist will get back to you within two business days. Or fill out the [Zoning Information Inquiry Form](#).

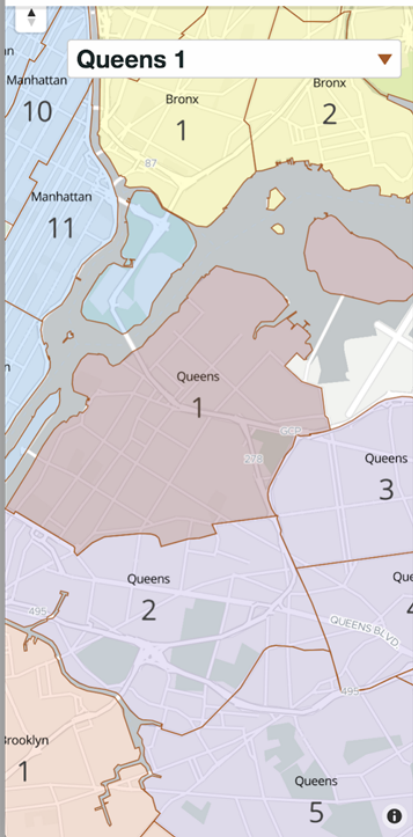
Application Feedback

To let [@NYCPlanningLabs](#) know how this app could be better, [add a GitHub Issue](#), Tweet [#ReimagineZoLa](#), or send an email to zolagis@planning.nyc.gov.



Community District Profiles

About



Queens Community District 1

Indicators Built Environment Floodplain Community Board Projects Resources

Indicators

The information below provides a snapshot of key socio-economic, demographic, and select service performance indicators. To provide further context, the selected district is displayed in comparison to all 59 community districts; where available, borough and City benchmarks are provided. The entire set of indicators may be downloaded in the Resources section below.

Estimate Margin of Error

Age Under 18⁰

14.6%

of residents are under the age of 18

Queens: 20.2%

NYC: 21.0%



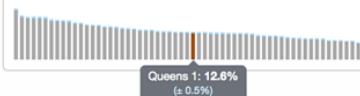
Age 65 & Over⁰

12.6%

of residents are age 65 and over

Queens: 14.3%

NYC: 13.6%



Rent Burden⁰

38.4%

of households spend 35% or more of their income on rent

Queens: 46.8%

NYC: 44.5%



Access to Parks⁰

63.0%

of residents live within walking distance of a park or open space

Queens: 63.0%



Mean Commute to Work⁰

39.0

minutes

Queens: 43.5

NYC: 40.8



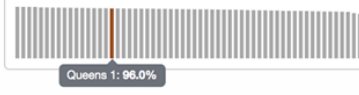
Street Cleanliness⁰

96.0%

of streets rated "acceptable" on the Street Cleanliness Scorecard in FY 2017

Queens: 96.5%

NYC: 95.1%



Crime⁰

1,971

major felonies were reported in 2017

Queens: 19,371

NYC: 96,515



Educational Attainment⁰

44.9%

of residents age 25 years and over have earned a bachelor's degree or higher

Queens: 30.8%

NYC: 36.7%



Limited English Proficiency⁰

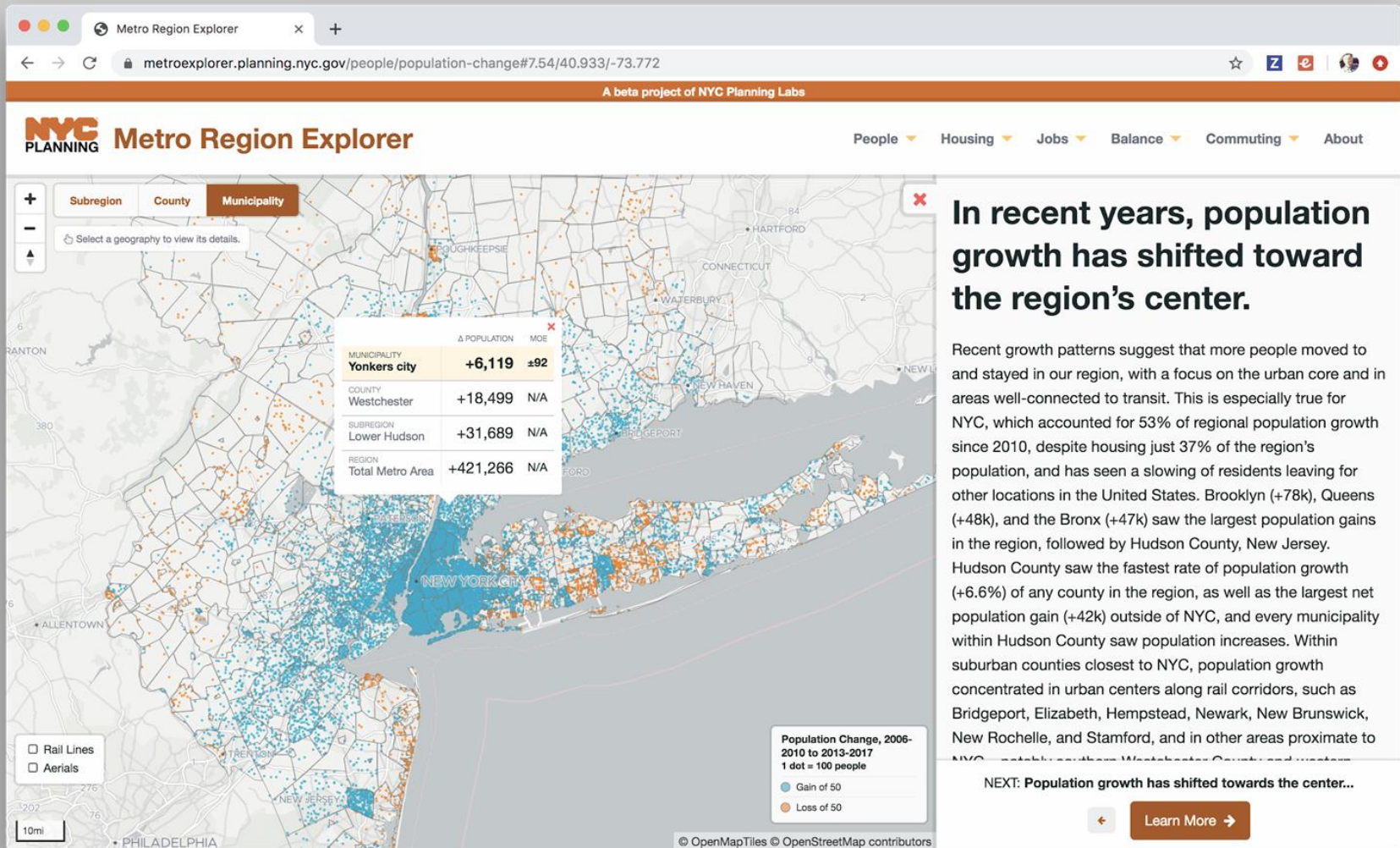
24.2%

of residents self-identify as having limited English proficiency

Queens: 29.3%

NYC: 23.1%







Population FactFinder

[About](#)[Tutorial](#)[Features](#)[Data](#)

Search...



Census Block

Census Tract

Neighborhood (NTA)

PUMA

Select individual census tracts
to add them to the profile.



View Profile
8 Tracts



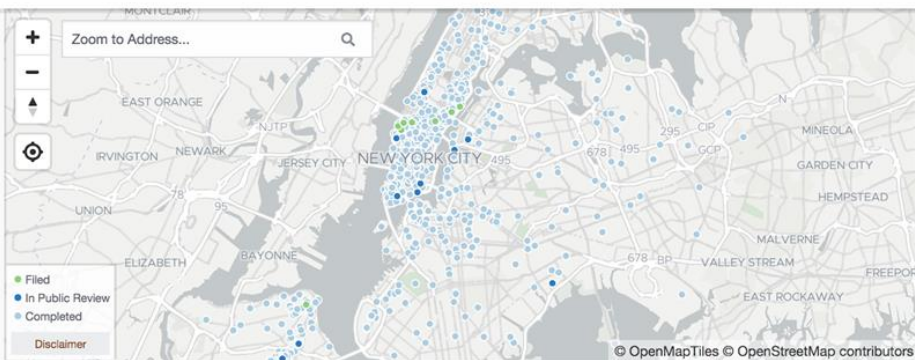
Advanced Options

Clear Selection

1000ft

NYC
PLANNING Zoning Application Portal

Search



Filter Projects

RESET FILTERS

☒ PROJECT STAGE¹ ☒ Filed ☒ In Public Review ☒ Completed ☐ Unknown

☐ TEXT MATCH¹ Enter an exact phrase, name, or number...

☐ RADIUS FILTER¹ ft

☒ DATE CERTIFIED / REFERRED¹

☐ BOROUGH / BLOCK¹ ☐ Citywide ☐ Manhattan ☐ Bronx ☐ Brooklyn ☐ Queens ☐ Staten Island

☐ COMMUNITY DISTRICT¹ Select some names...

☐ FEMA FLOOD ZONE¹ ☐ V ☐ Coastal A ☐ A ☐ Shaded X

1,901 projects match your filters

listing 1-30 |

- 25 Callan Avenue and Woodhaven Avenue** October 28, 2019

Filed

Philip Rampulla — This is a private application by Mike Siad to enlarge an existing single-family home, construct a new home, and install ...

Staten Island | CD 2 Non-ULURP CEQR 20DCP001R Type II
- 120 Whitlock Avenue aka 2 Helena Road** October 28, 2019

In Public Review

William Petrouleous — This is a private application by William Petrouleous requesting ZR 105-421 authorization and ZR 105-90 certification to...

Staten Island | CD 2 Non-ULURP CEQR 19DCP096R Type II
- St. Andrew's Church Parish Hall** October 28, 2019

Not Mapped

Stanley M. Krebushevski, R.A. — This is a private application by Church of Saint Andrew requesting authorization ZR 105-41 to make an addition to existi...

Staten Island | CD 2 Non-ULURP CEQR 19DCP221R Type II
- 432-434 West 31st Street HY DIB** October 25, 2019

Completed

Arisa Realty Co., X LLC — Private application for a ZR 93-31 Hudson Yards District Improvement Bonus Chair Certification

Manhattan | CD 4 Non-ULURP CEQR 20DCP011M Type II
- SD 86 Ridgcrest Avenue** October 25, 2019

Filed

CALVANICO & ASSOCIATES — This is a private application by 86 Ridgcrest LLC requesting a Certification pursuant to ZR 107-08 to facilitate a prop...

Staten Island | CD 3 Non-ULURP CEQR 19DCP204R Type II
- 527 Ocean Terrace** October 24, 2019

In Public Review



Thank you!

labs.planning.nyc.gov



@NYCPlanningLabs